








Drexel University
University City Main Campus
3141 Chestnut Street
Philadelphia, PA 19104

Academic Building	33
Admissions	1
Alumni Engineering Labs	4
Armory	26
Athletic Field	55
Behrakis Grand Hall	10
Career Management Center	1
Center for Automation Technology	5
Commonwealth Hall (Engineering)	7
Creese Student Union	10
Curtis Hall (Engineering)	3
Daskalakis Athletic Center	23
Design Arts Annex	32
Disque Hall (Science)	15
Drexel World House	38
Fraternity Houses	
Alpha Chi Ro	46
Alpha Epsilon Pi	46
Alpha Pi Lambda	51
Delta Sigma Phi	44
Lambda Chi Alpha	42
Pi Kappa Phi	41
Tau Kappa Epsilon	39
Theta Chi	43
Frederic O. Hess Engineering	
Research Laboratories	22
General Services and	
Parking Facility	21

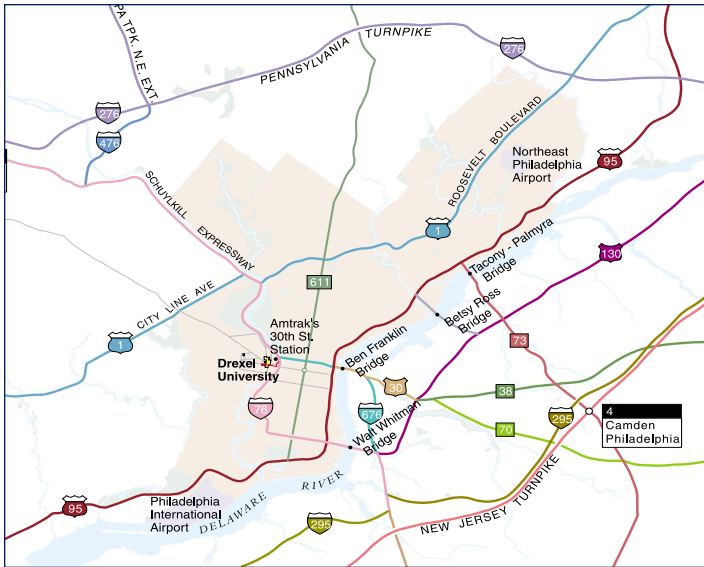
Handschumacher Dining Center	12
Korman Center	18
Language and Communication	
Center	53
LeBow Engineering Center	6
Library (W.W. Hagerty Library)	20
MacAlister Hall	
(Arts and Sciences)	13
Main Building	1
Mandell Theater	11
Matheson Hall (Business)	16
Nesbitt Hall	
(Media Arts & Design)	25
Neuropsychology Laboratory	54
Newman Center	19
One Drexel Plaza	28, 29
Peck Alumni Center	8
Pearlstein Business Center	17
Randell Hall (Engineering)	2
Residence Halls	
Calhoun Hall	35
East Hall	27
Kelly Hall	48
Myers Hall	52
North Residence Hall	34
Towers Hall	36
Van Rensselaer Hall	50
Rush Building (Information	
Science and Technology)	24
Security Building	37
Sorority Houses	
Alpha Sigma Alpha	45

Delta Zeta	47
Phi Mu	40
Phi Sigma Sigma	40
Steinbright Career	
Development Center	30
Stratton Hall (Arts and Sciences)	14
Westphal Picture Gallery	1
227 N. 34th Street	49
3201 Arch Street	30
3210 Cherry Street	31

MAP KEY

-  Drexel Buildings
-  Drexel Shuttle Stops (Blue Route)
-  Drexel Shuttle Stops (Gold Route)
-  Drexel Shuttle Stops (Dragon Route)
-  Wheelchair Accessible
-  Parking Areas
-  SEPTA Subway Stops

This map was developed for prospective students by Enrollment Management.



From New York and Northern New Jersey

- Take New Jersey Turnpike South to Exit 4 (Camden/Philadelphia).
- Follow Route 73 North to Route 38 West.
- You will be on Route 38 for 15–20 minutes at which point you will merge right onto Route 30 West.
- Follow 2.6 miles to the Benjamin Franklin Bridge.
- Follow signs for 676 West. Follow 676 for 1 mile and take 76 East exit.
- Go under bridge and proceed into right lane as soon as it is safe to do so.
- Follow signs for Exit 345. At top of ramp make a right and follow to second light (Market Street).
- Make right onto Market Street and follow parking directions.

From Princeton, Trenton, and Points North

- Take 95 South to 676/Central Philadelphia exit.
- Take 676 West to 76 East exit. Go under bridge and proceed into right lane as soon as it is safe to do so.
- Follow signs for Exit 345. At top of ramp make a right and follow to second light (Market Street).
- Make right onto Market Street and follow parking directions.

From Western Pennsylvania

- Take Pennsylvania Turnpike to Exit 24 (Valley Forge).
- Proceed on 76 East to Exit 345 (30th Street exit).
- At top of ramp make a right and follow to second light (Market Street).
- Make right onto Market Street and follow parking directions.

From Northeastern Pennsylvania

- Take Pennsylvania Turnpike Northeast Extension (476 south).
- At end of extension, continue following 476 South to 76 East.
- Follow 76 East to Exit 345 (30th Street exit).
- At top of ramp make a right and follow to second light (Market Street).
- Make right onto Market Street and follow parking directions.

From Airport and Points South

- Take 95 North to 676 West (exit will be on left side).
- Proceed on 676 West to 76 East exit. After going under bridge, proceed into right lane as soon as it is safe to do so.
- Follow signs for Exit 345. At top of ramp make right and follow to second light (Market Street).
- Turn right on Market Street and follow to 34th Street. Turn left on 34th Street and left onto Chestnut Street.
- Follow parking directions.

Parking Options

Main Parking Garage

- Proceed west on Market Street to 34th Street and stay in left lane.
- Turn left onto 34th Street.
- Proceed one-half block to Ludlow Street (it is not marked).
- Turn left onto Ludlow Street and make another immediate left into the Main Parking Garage.

Parking from Chestnut Street

- Move into left-hand lane and follow to 33rd Street. Make left onto 33rd.
- Make first right into Parking Lot C. Put parking pass on dashboard and walk back to Chestnut Street.
- Make left and continue down Chestnut Street to 32nd Street. Cross 32nd Street and enter Main Building.
- Come to 2nd floor, Admissions Office, Room 212 (behind Winged Victory statue).

Metered Parking

- Metered parking is available within the vicinity of Drexel University (at your own expense).